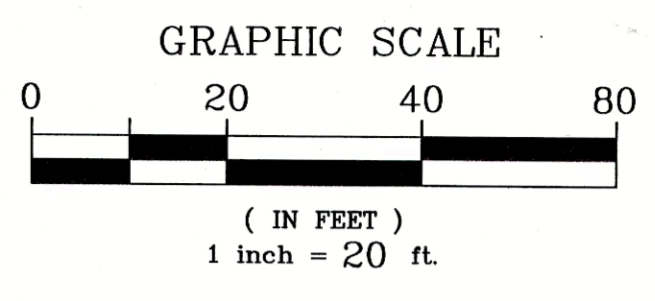
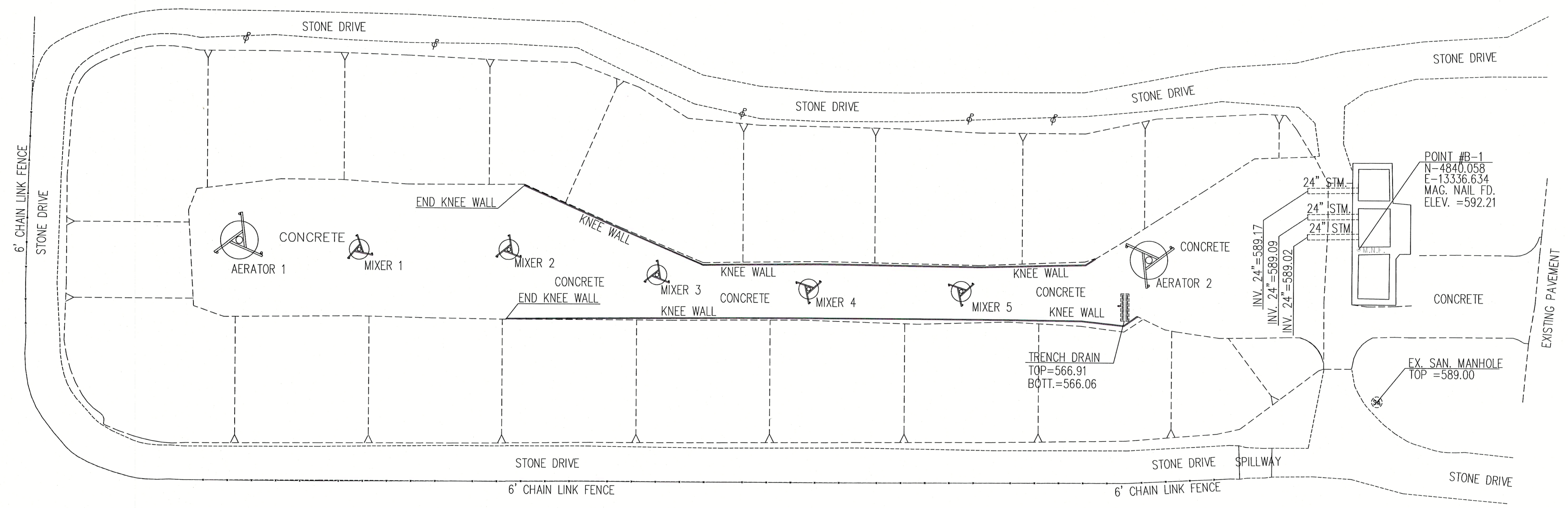


ANY INFORMATION OR DATA ON THIS DRAWING IS NOT INTENDED TO BE SUITABLE FOR REUSE BY ANY PERSON, FIRM OR CORPORATION OR ANY OTHERS ON EXTENSIONS OF THIS PROJECT OR FOR ANY USE ON ANY OTHER PROJECT. ANY REUSE WITHOUT WRITTEN VERIFICATION AND ADAPTATION BY THE ENGINEER, ARCHITECT OR SURVEYOR FOR THE SPECIFIC PURPOSE INTENDED WILL BE AT THE USER'S SOLE RISK AND WITHOUT LIABILITY OR LEGAL EXPOSURE TO THE ENGINEER, ARCHITECT OR SURVEYOR.

FILE No. I:\1590\120\RECORD-05-23-2013\CIVIL3D\DWG\LAGOON-RECORD.dwg 05/03/13 14:58-elttyd



POGGEMEYER DESIGN GROUP, INC.
 ARCHITECTS
 ENGINEERS
 PLANNERS
 1168 NORTH MAIN STREET
 BOWLING GREEN, OHIO 43402
 (419) 352-7537

CSO IMPROVEMENTS
COS BASIN AND PUMP STATION
VILLAGE OF OAK HARBOR, OHIO

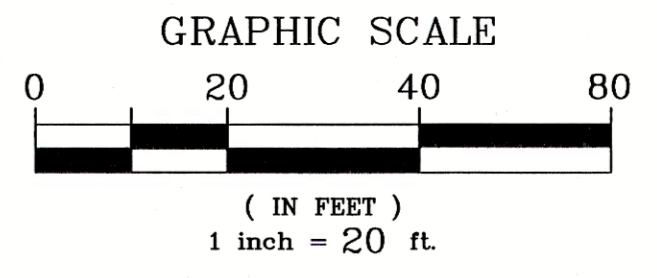
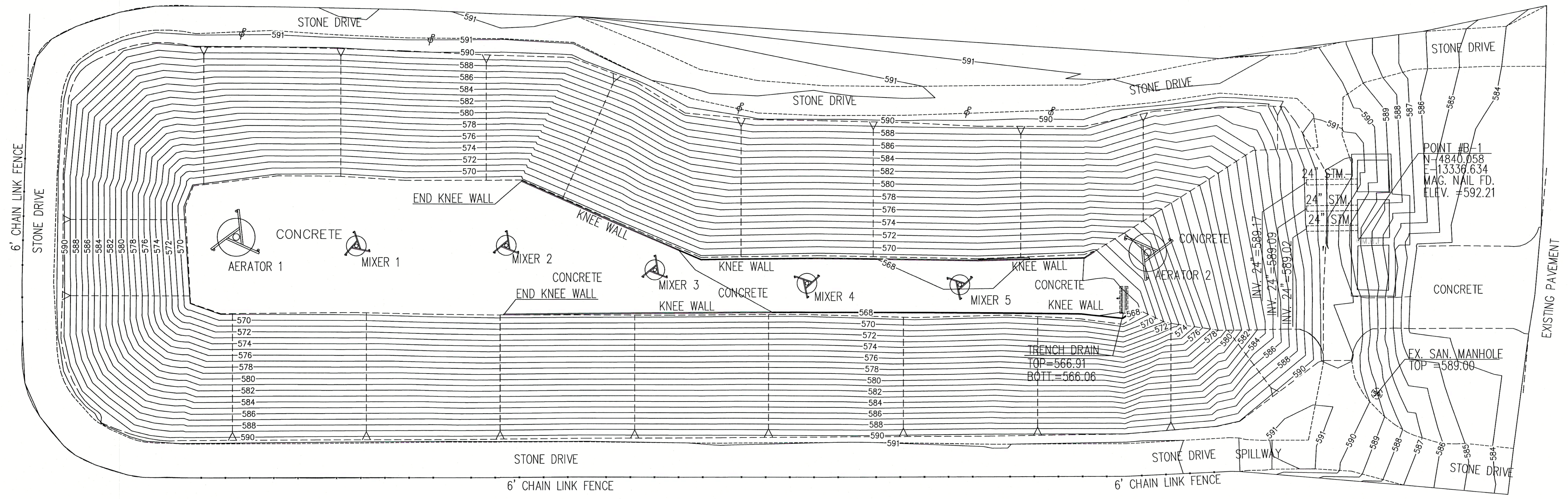
LAGOON
RECORD
DRAWING

REVISION	CHECKED BY	DRAWN BY
	TES	RAO

1 OF 1
 JOB NUMBER
 1590-120

ANY INFORMATION OR DATA ON THIS DRAWING IS NOT INTENDED TO BE SUITABLE FOR REUSE BY ANY PERSON, FIRM OR CORPORATION OR ANY OTHERS ON EXTENSIONS OF THE ORIGINAL INTENT AND SCOPE OF THE ORIGINAL DESIGN OR CONSTRUCTION. THE USER SHALL BE RESPONSIBLE FOR OBTAINING NECESSARY PERMITS AND FOR THE SPECIFIC PURPOSES INTENDED. THE USER'S SOLE RISK AND WITHOUT LIABILITY OR LEGAL EXPOSURE TO THE ENGINEER, ARCHITECT OR SURVEYOR.

FILE No. I:\1590\120\RECORD-05-23-2013\CIVIL3D\DWGS\LAGOON-RECORD.dwg 05/28/13 15:17-cleyd



POGGEMEYER DESIGN GROUP, INC.
ARCHITECTS ENGINEERS PLANNERS
1168 NORTH MAIN STREET BOWLING GREEN, OHIO 43402
(419) 352-7537

**CSO IMPROVEMENTS
COS BASIN AND PUMP STATION
VILLAGE OF OAK HARBOR, OHIO**

**LAGOON
RECORD
DRAWING**

DRAWN BY	CHECKED BY
RAO	TES
REVISION	

1 OF 1
JOB NUMBER
1590-120